

MITIGATION MEASURES FOR THE REM - **Phase 2**

September 17, 2020



The background features several thick, wavy, horizontal lines in shades of green and yellow. One prominent line is a dark green, starting from the right edge and curving upwards and then downwards. Another is a lighter green, starting from the bottom center and curving upwards. A third is a yellow-green, starting from the left edge and curving downwards. These lines create a sense of movement and depth.

TRANSITIONAL NETWORK

FOR EACH AREA

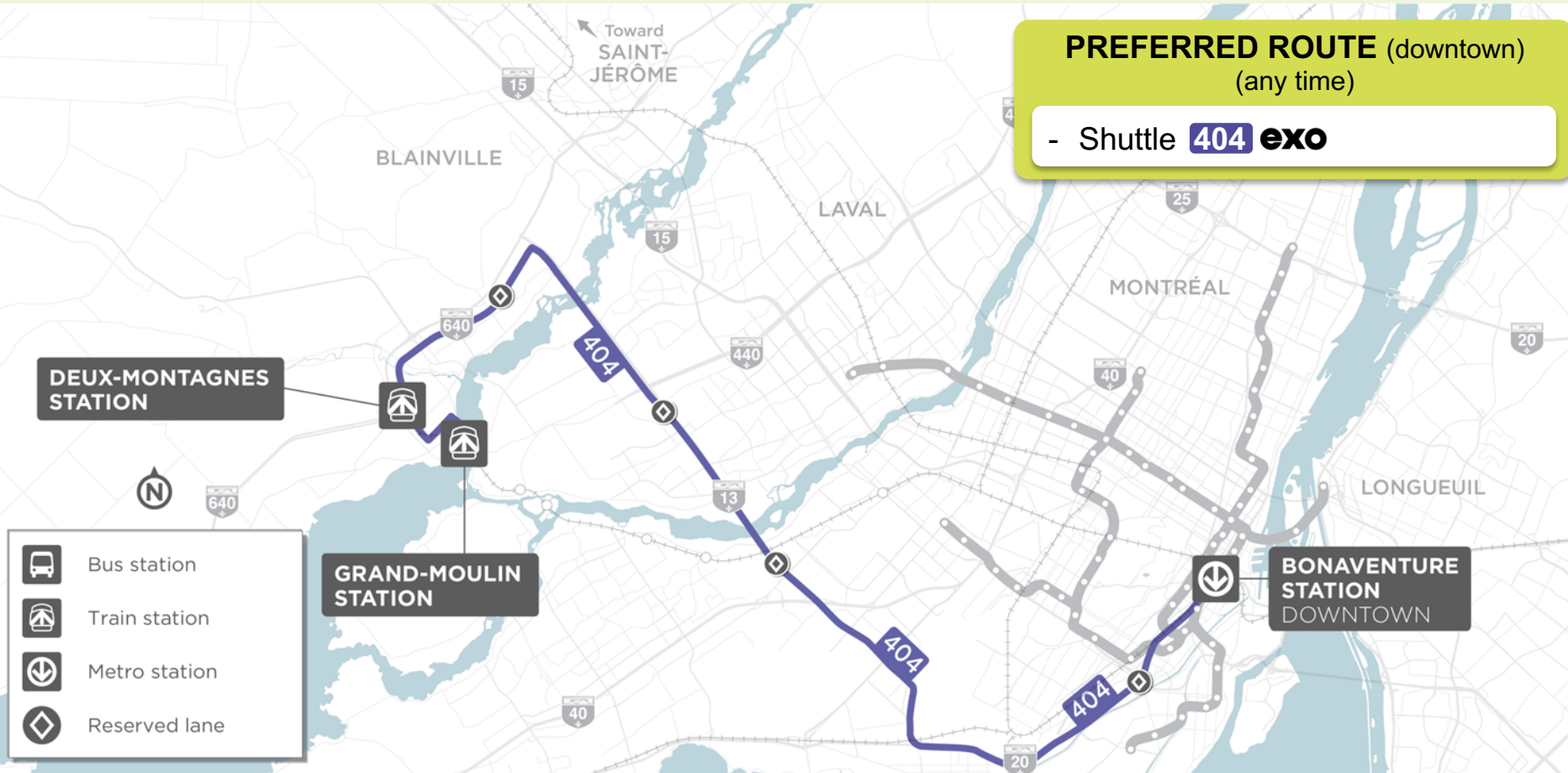
NEW PREFERENTIAL MEASURES FOR BUSES



DEUX-MONTAGNES AREA

PREFERRED ROUTE (downtown)
(any time)

- Shuttle **404** **exo**



DEUX-MONTAGNES STATION

GRAND-MOULIN STATION

BONAVENTURE STATION DOWNTOWN



Bus station



Train station



Metro station



Reserved lane

DEUX-MONTAGNES AREA

5

FREQUENCY AND TRANSIT TIME



➔ Shuttle **404** **exo**
Deux-Montagnes/Downtown

PEAK HOURS (4:45 a.m. to 9 a.m. and 2:45 p.m. to 6:30 p.m.)

STATION	FREQUENCY	TRANSIT TIME
Grand-Moulin	30 min	± 55 min to 1 hr 10
Deux-Montagnes	15 min	± 45 to 1 hr

OFF-PEAK HOURS

STATION	FREQUENCY WEEKDAYS (OFF-PEAK) AND SUNDAYS	FREQUENCY SATURDAYS	TRANSIT TIME
Grand-Moulin	2 hr	1 hr	1 hr
Deux-Montagnes	2 hr	1 hr	50 min

DEUX-MONTAGNES AREA



PREFERRED ROUTE (Côte-Vertu)
as of November 2nd
(peak hours)

- Shuttle **499 exo**

DEUX-MONTAGNES AREA

7

FREQUENCY AND TRANSIT TIME

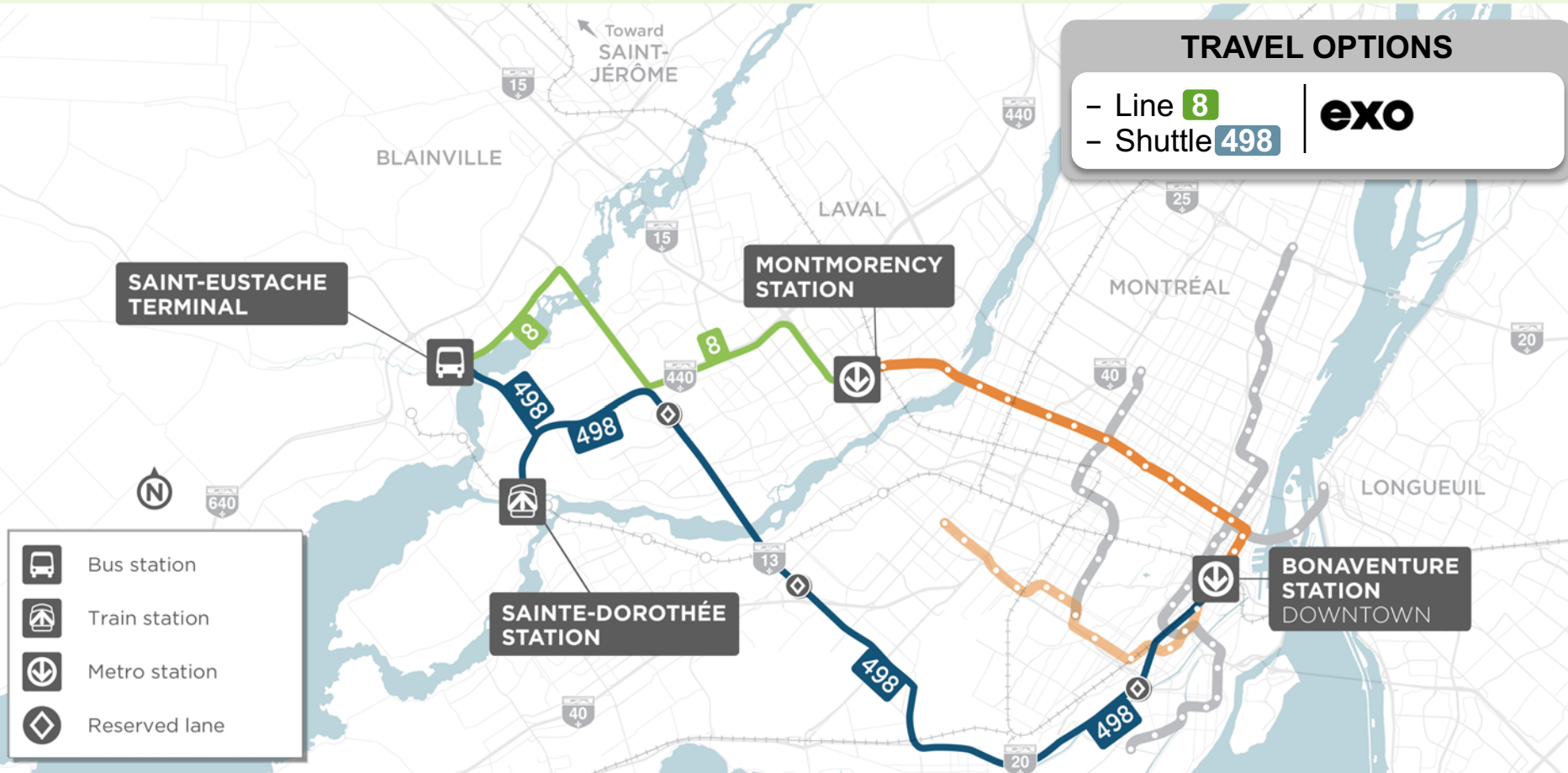


➔ Shuttle **499** **exo**
Deux-Montagnes/Côte-Vertu

PEAK HOURS (5 a.m. to 9 a.m. and 3 p.m. to 6:30 p.m.)			OFF-PEAK HOURS *		
STATION	FREQUENCY	TRANSIT TIME	STATION	FREQUENCY	TRANSIT TIME
Deux-Montagnes	30 min	± 50 to 60 min	Deux-Montagnes	± 2 hr	± 40 to 50 min

* This service will be offered starting January 4, 2021

DEUX-MONTAGNES AREA



TRAVEL OPTIONS

- Line **8**
 - Shuttle **498**
- exo**

-  Bus station
-  Train station
-  Metro station
-  Reserved lane

FREQUENCY AND TRANSIT TIME

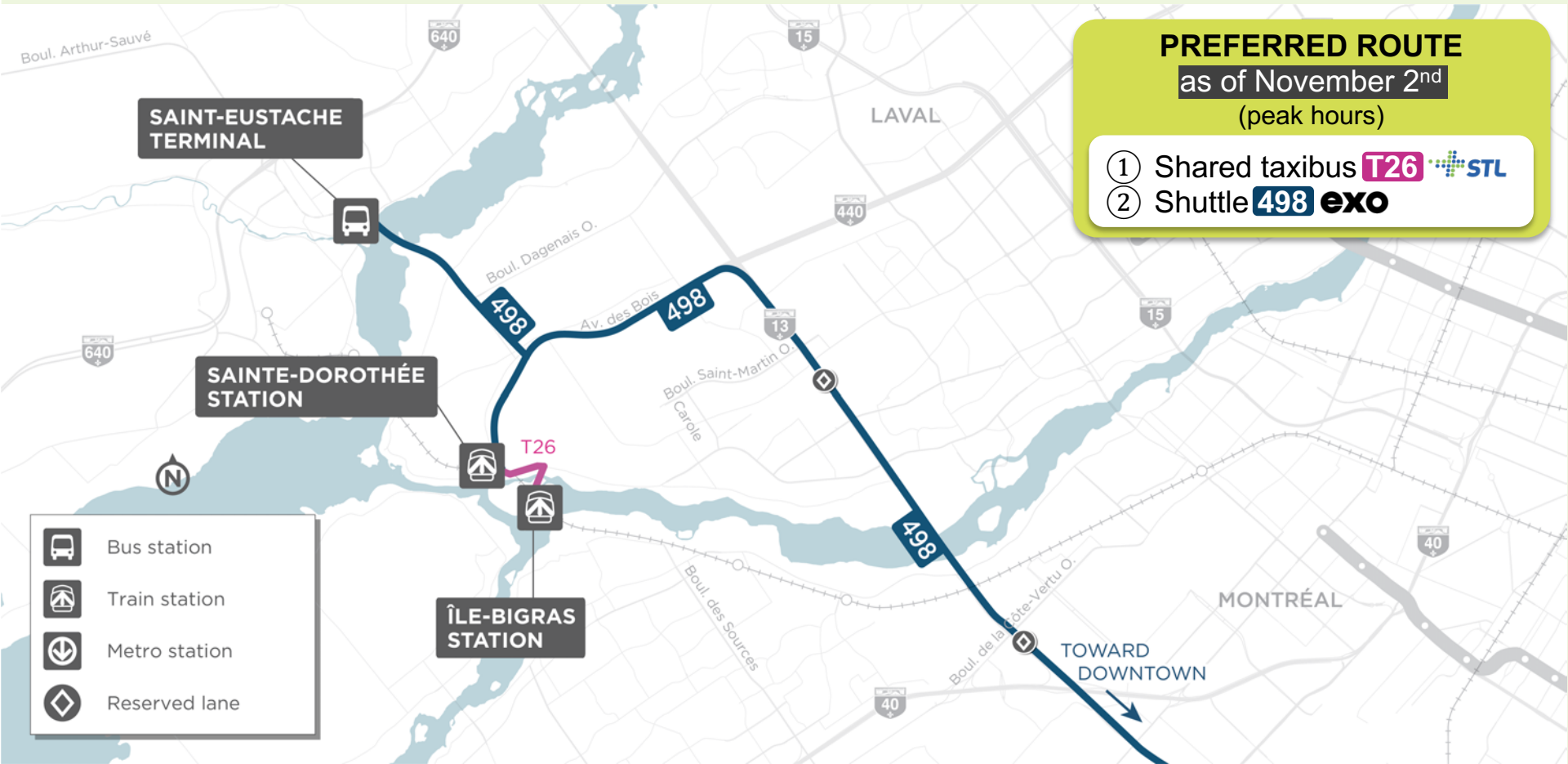


➔ Shuttle **498** **exo**
Saint-Eustache/Sainte-Dorothée/Downtown

PEAK HOURS (5 a.m. to 9 a.m. and 3 p.m. to 6:30 p.m.)

STATION	FREQUENCY	TRANSIT TIME
Saint-Eustache	30 min	± 1 hr to 1 hr 20
Sainte-Dorothée	30 min	± 45 to 60 min

LAVAL AREA



PREFERRED ROUTE
as of November 2nd
(peak hours)

- ① Shared taxibus **T26** **STL**
- ② Shuttle **498** **exo**

- Bus station
- Train station
- Metro station
- Reserved lane

LAVAL AREA

SERVICE CONTINUITY

(off-peak and weekends)

- Line **903**
- Line **26**
- Shared taxibus **T26**



Bus station



Train station



Metro station



Reserved lane

SAINTE-DOROTHÉE STATION

ÎLE-BIGRAS STATION

MONTMORENCY STATION

LAVAL AREA – TOWARD CÔTE-VERTU

TRAVEL OPTIONS

- Line **144**
- Line **151**
- Line **902**



Bus station



Train station



Metro station



Reserved lane



ROXBORO/SUNNYBROOKE AREA

PREFERRED ROUTE (any time)

- ① Shuttle **968**
- ② Côte-Vertu station



ROXBORO-PIERREFONDS STATION

SUNNYBROOKE STATION

CÔTE-VERTU STATION

-  Bus station
-  Train station
-  Metro station
-  Reserved lane



FREQUENCY AND TRANSIT TIME



➔ Shuttle **968**
Pierrefonds-Roxboro/Côte-Vertu trainbus

ANY TIME			
STATION	FREQUENCY PEAK HOURS	FREQUENCY OFF-PEAK HOURS	TRANSIT TIME
Roxboro-Pierrefonds	15 min	1 hr	30 min



- + Transfer between transportation modes \pm 5 min
- + Metro from Côte-Vertu station to Bonaventure \pm 25 min

ROXBORO/SUNNYBROOKE AREA

TRAVEL OPTIONS

- Line **470**
- Line **475**
- Line **468**



- Bus station
- Train station
- Metro station
- Reserved lane

PARC DE DEAUVILLE

CIVIC CENTRE DDO

FAIRVIEW TERMINAL

CÔTE-VERTU STATION



CÔTE-VERTU AREA





FARE MEASURES

ZONE 3 USERS



DEUX-MONTAGNES LINE	AS OF NOVEMBER 2, 2020	ACTION TO TAKE	TRANSFER FARE
<p>User subscribed to OPUS+ or OPUS+ entreprise</p>	<p>→ Monthly rate of 88.50 \$</p>	<p>Automatic changeover to the new transit fare</p>	<p>→ TRAMREM zone 3 This transit fare is valid on all modes of transport in zones 1, 2 and 3</p>
<p>User not subscribed to OPUS+ or OPUS+ entreprise</p>	<p>→ Monthly rate of 88.50 \$</p>	<p>Subscribe online in dans « Mon compte » https://exo.quebec/fr</p>	<p>→ TRAMREM zone 3 This transit fare is valid on all modes of transport in zones 1, 2 and 3</p>

* This measure is for zone 3 users of the exo6 Deux-Montagnes line who were registered for the 2018-2019 measures as of September 8, 2019.

The background features a light green gradient. Two thick, wavy lines are present: a yellow one on the left and a green one on the right, both curving upwards and then downwards. The text is centered between these lines.

QUESTION PERIOD

CANORA / MONT-ROYAL AREA

PREFERRED ROUTE (peak hours)

- ① Shuttle 919
- ② Namur station



CÔTE-VERTU STATION

MONT-ROYAL

ACADIE STATION

CANORA / MONT-ROYAL STATION

MONTRÉAL

NAMUR STATION



Train station



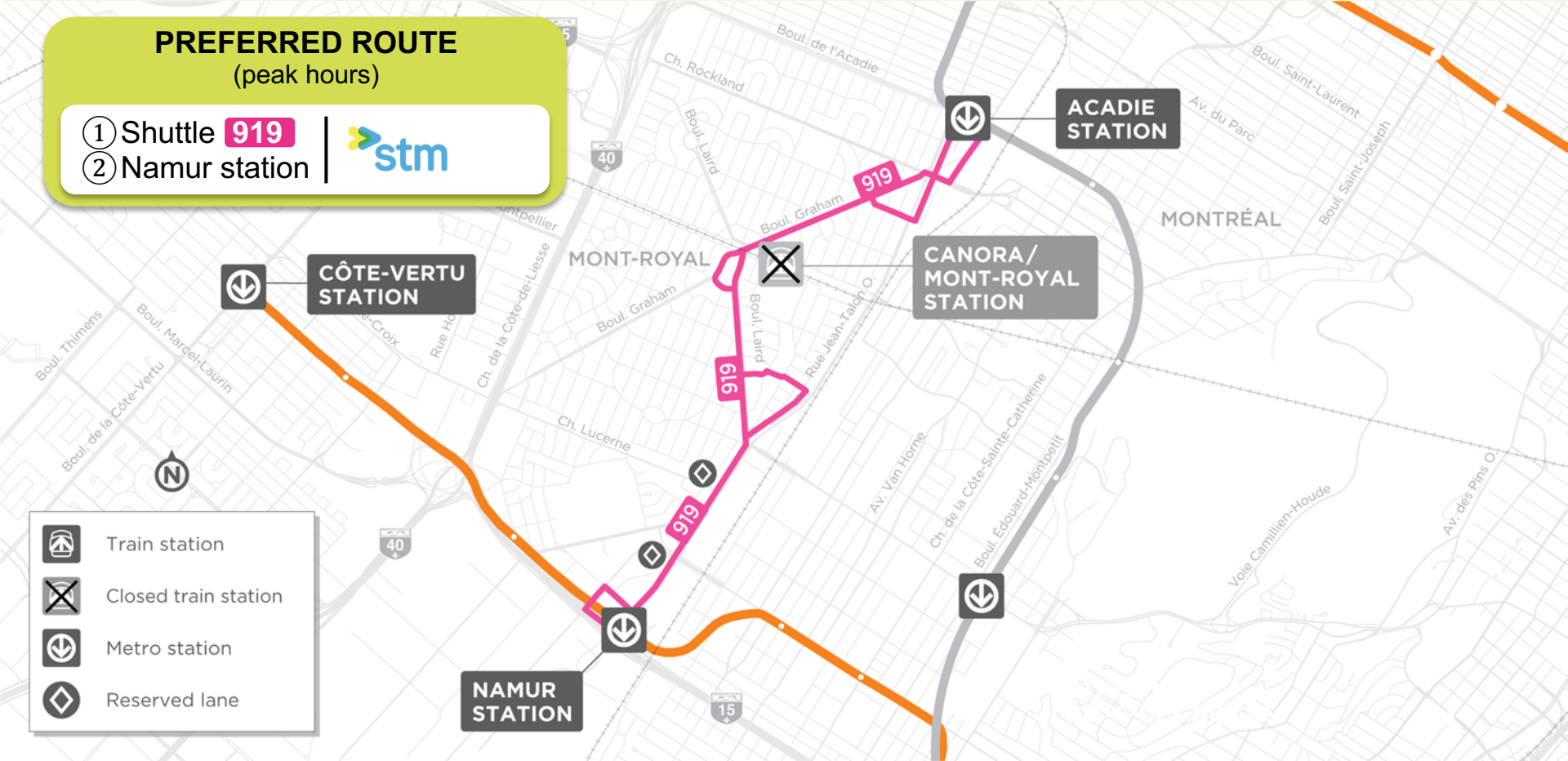
Closed train station



Metro station



Reserved lane



FREQUENCY AND TRANSIT TIME



➔ Shuttle **919** Acadie/Mont-Royal/Namur trainbus

PEAK HOURS - BOTH DIRECTIONS (6 a.m. to 9 a.m. and 3 p.m. to 6 p.m.)		
METRO STATION	FREQUENCY	TRANSIT TIME
Acadie	30 min	± 15 min

+ Metro from Namur station to Bonaventure station ± 20 min



Transit time does not include transfer between different transportation modes.

CANORA / MONT-ROYAL AREA

TRAVEL OPTIONS

- Line **92**
- Line **165**
- Line **465**



CÔTE-VERTU STATION



CANORA / MONT-ROYAL STATION



ACADIE STATION



Train station



Closed train station



Metro station



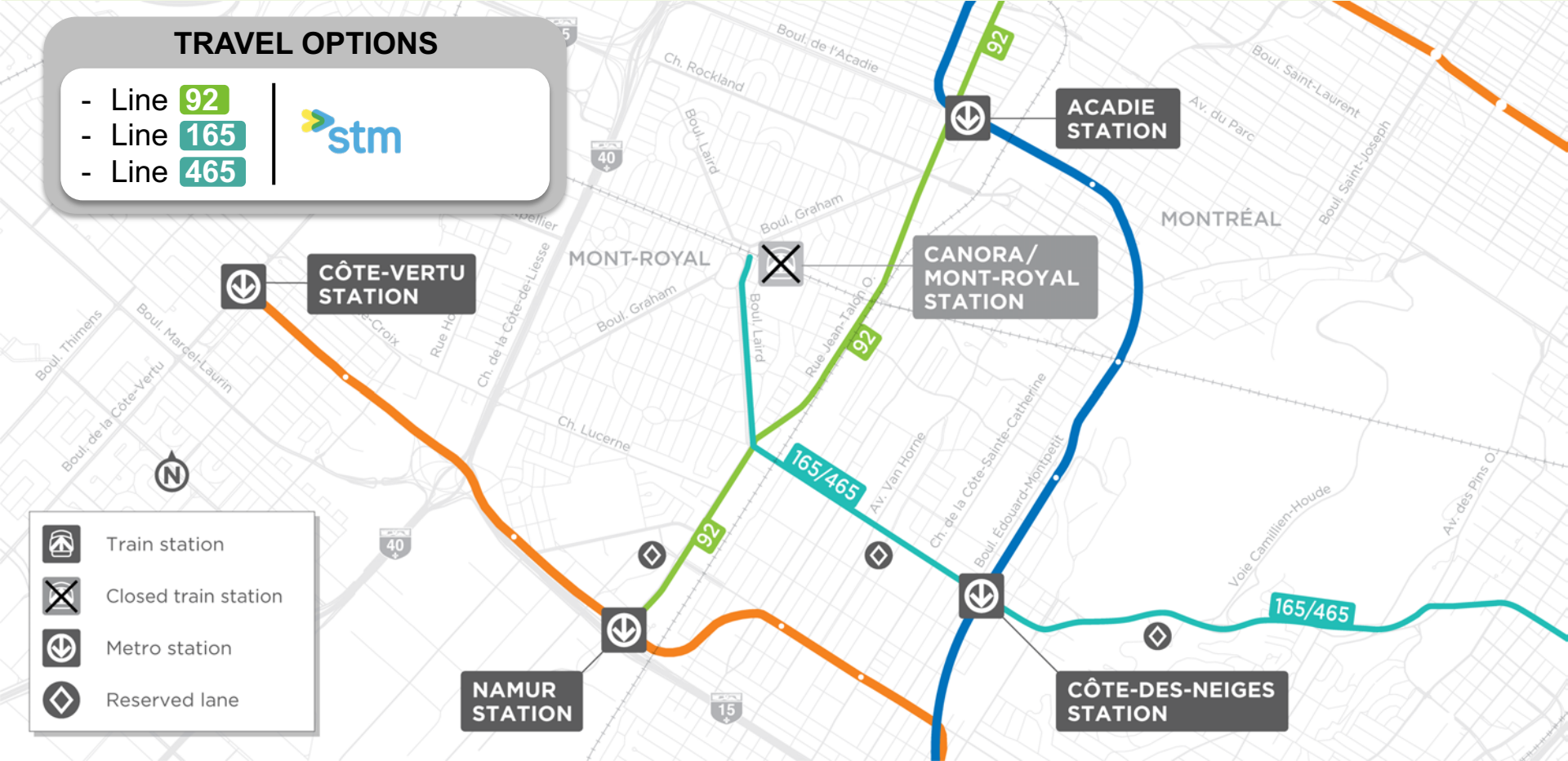
Reserved lane



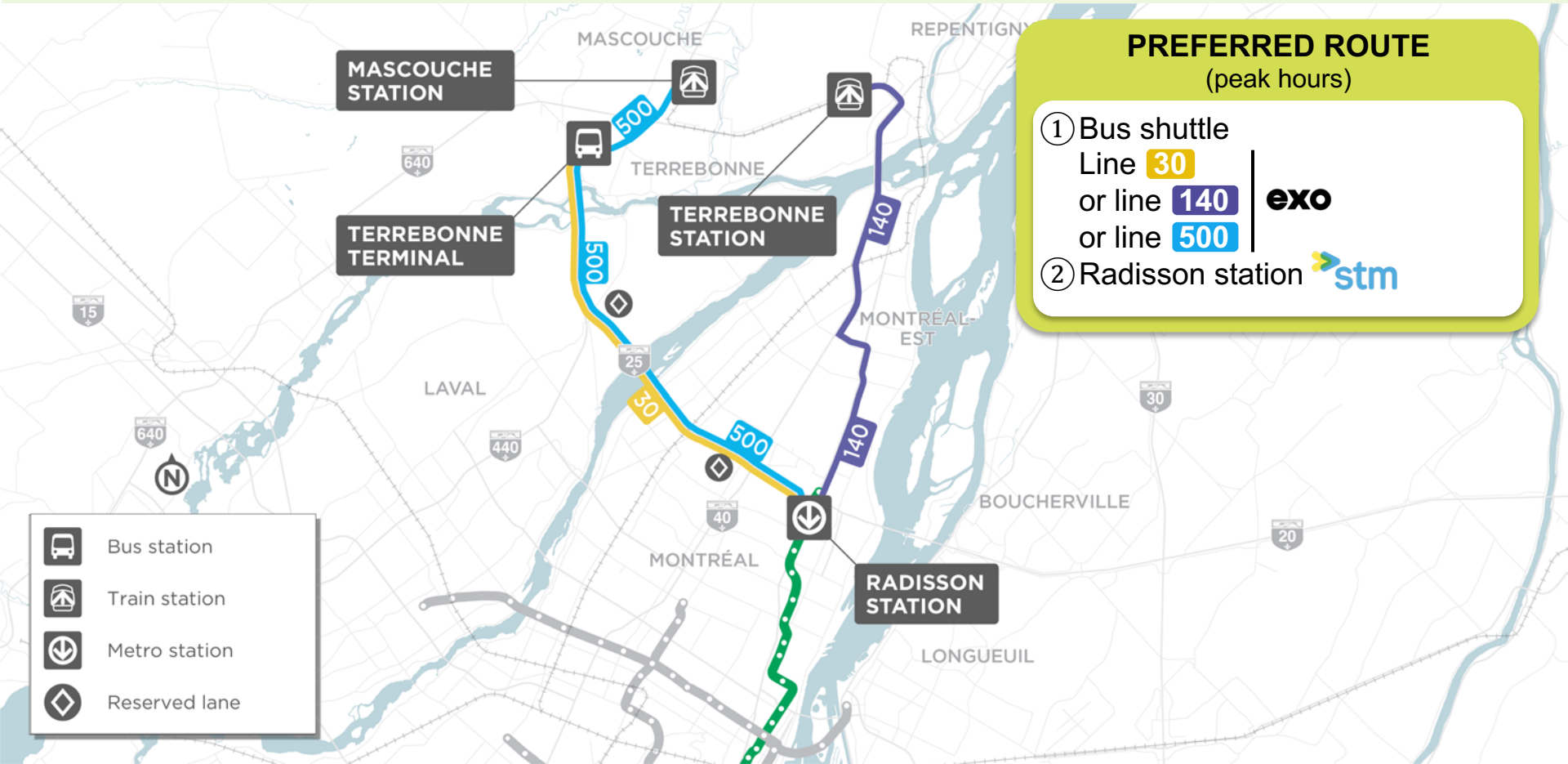
NAMUR STATION



CÔTE-DES-NEIGES STATION







MASCOUCHE AND TERREBONNE AREAS



PREFERRED ROUTE

(peak hours)

- ① Bus shuttle
Line **30**
or line **140** | **exo**
or line **500**
- ② Radisson station | **stm**

-  Bus station
-  Train station
-  Metro station
-  Reserved lane

REPENTIGNY AND L'ASSOMPTION AREAS

PREFERRED ROUTE

(peak hours)

- ① Line **100** | **exo**
ou line **300**
ou line **400**
- ② Radisson station **stm**

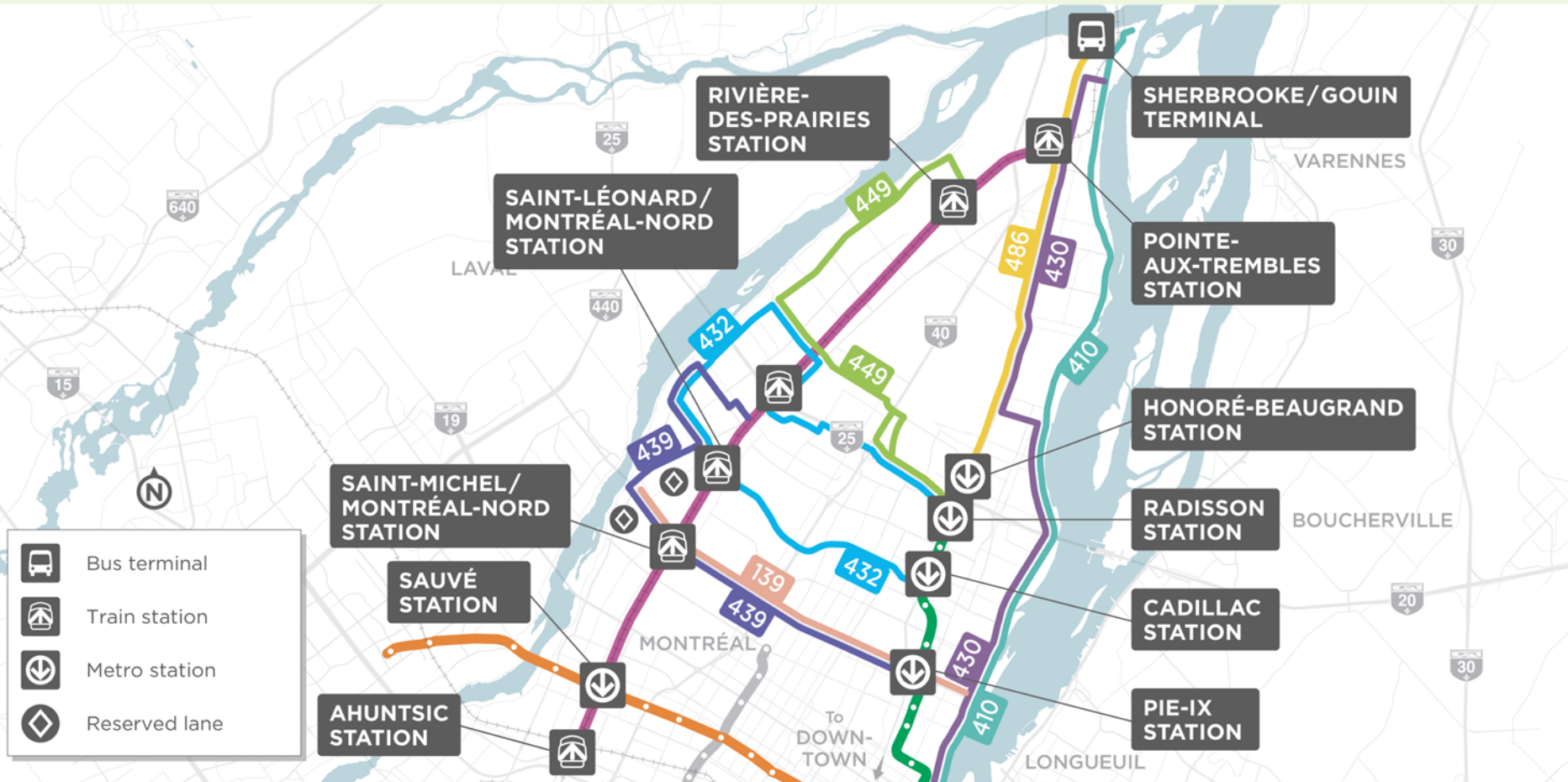


Train station

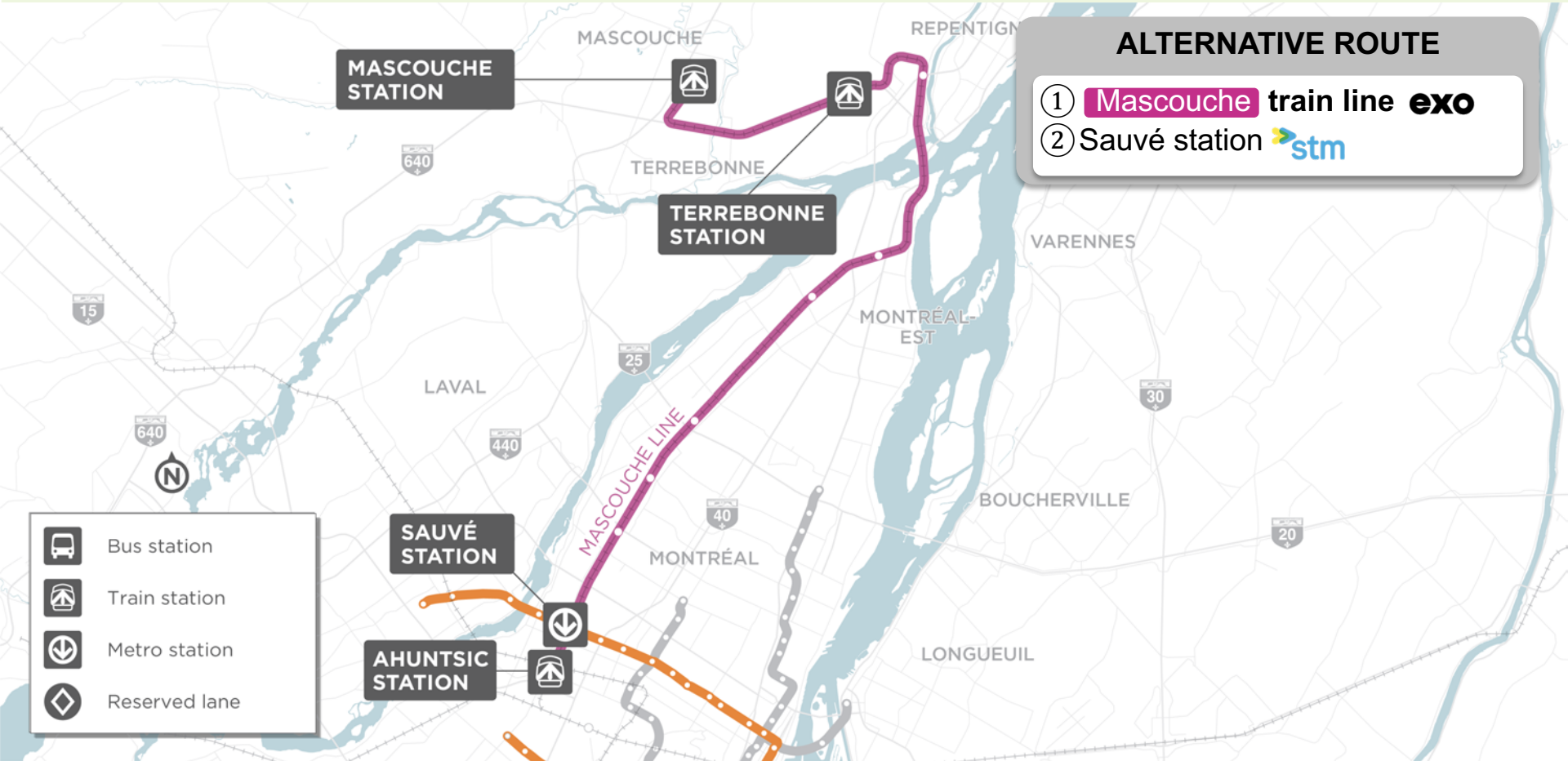


Metro station

MONTRÉAL EAST AREA



MASCOUCHE AND TERREBONNE AREAS



MASCOUCHE STATION



TERREBONNE STATION

SAUVÉ STATION

AHUNTSIC STATION



ALTERNATIVE ROUTE

- ① Mascouche train line **exo**
- ② Sauvé station **stm**

- Bus station
- Train station
- Metro station
- Reserved lane




ALTERNATIVE ROUTE

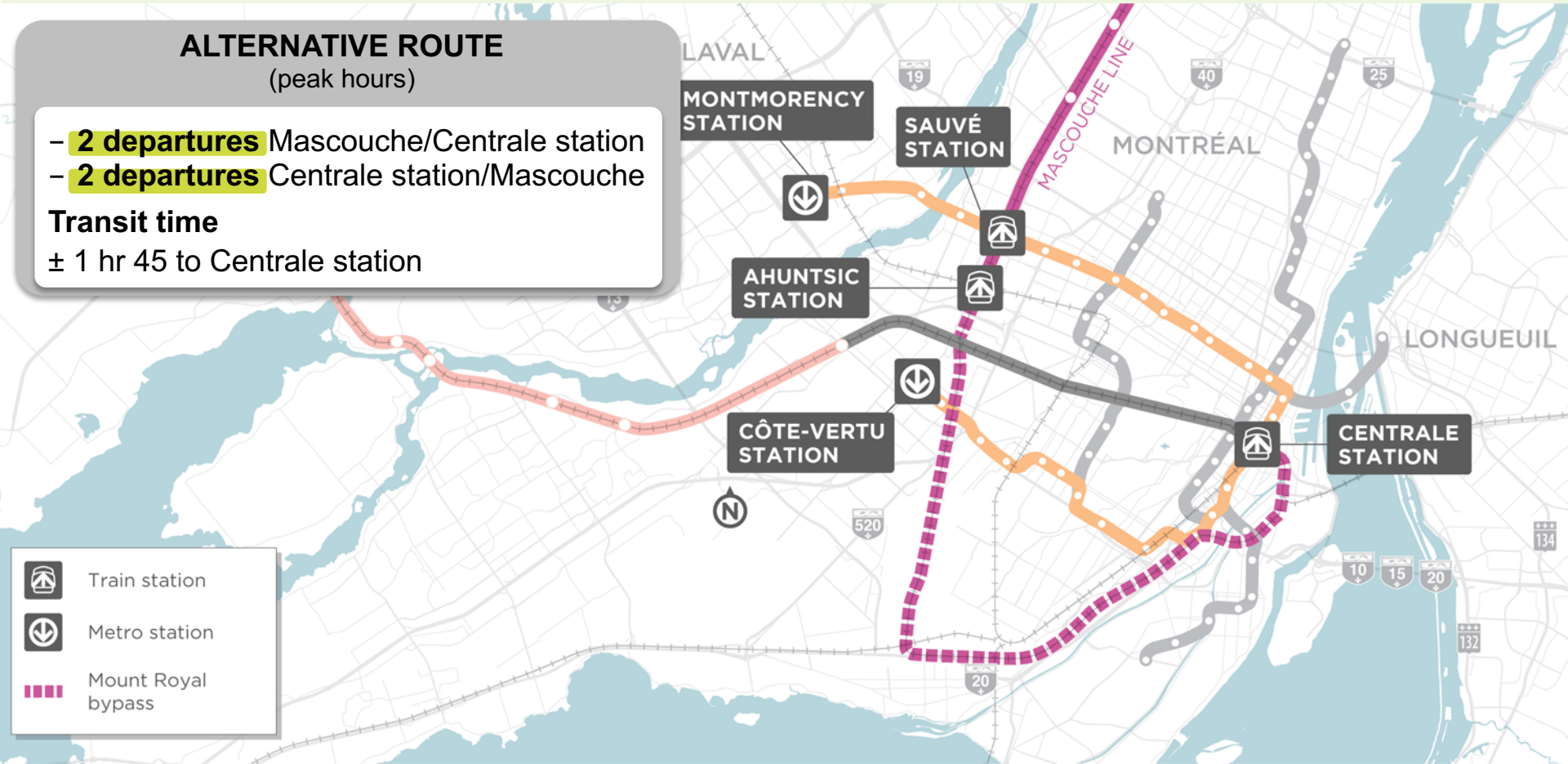
(peak hours)

- **2 departures** Mascouche/Centrale station
- **2 departures** Centrale station/Mascouche

Transit time

± 1 hr 45 to Centrale station

-  Train station
-  Metro station
-  Mount Royal bypass



TRANSIT TIME



PEAK HOURS (6 a.m. to 9 a.m. and 3 p.m. to 6 p.m.)		
SECTOR	TRANSIT TIME*	BYPASS
Mascouche/ Terrebonne	50 min to 1 hr 30 (bus + metro)	± 1 hr 45
	1 hr 10 (train + metro)	
Repentigny	1 hr 05 (bus + metro)	± 1 hr 30
	55 min (train + metro)	
Montréal East	30 to 55 min (train + metro)	± 1 hr 05 to 1 hr 25

* Transit time does not include transfer